

# Petunjuk Penggunaan Dashboard Kawasan Industri Nasional

## Sistem Informasi Potensi Investasi Daerah (SIPID)

### Badan Koordinasi Penanaman Modal

The screenshot displays the SIPID (Sistem Informasi Potensi Investasi Daerah) dashboard. At the top, there is a navigation bar with links for Home, Map, Guide, Rating, and Contact Us. The main header features the BKPM logo and the title "SIPID Sistem Informasi Potensi Investasi Daerah". Below the header, there is a "Map" section with four thumbnail images representing different data views: Regional Profile, Investment Realization, Industrial Estate, and Investment Opportunity.

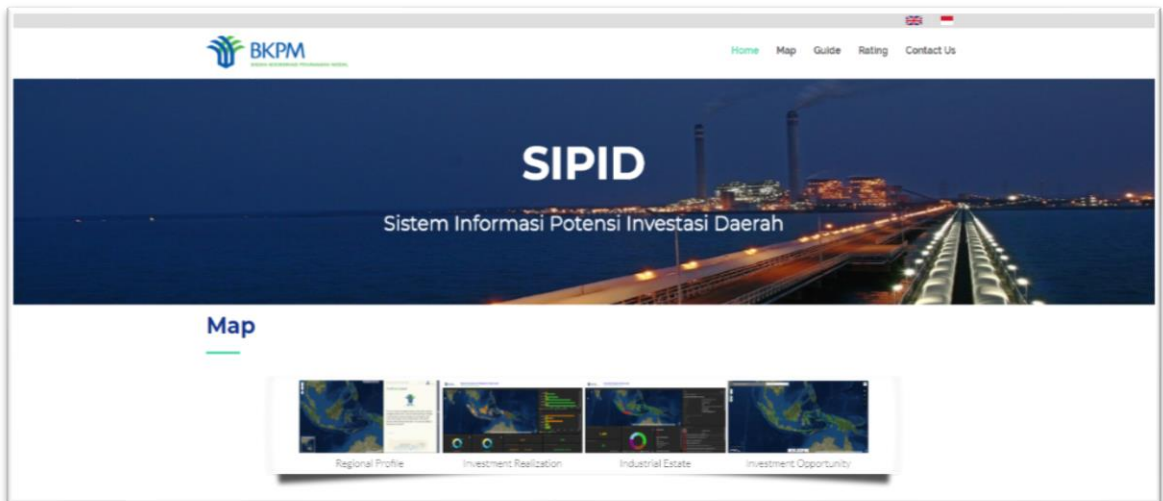
The main content area is titled "Industrial Estate of Indonesia" and includes a map of Indonesia with several red location markers. To the right of the map is a "Profile" panel for a selected industrial site, "Kawasan Ekonomi Khusus Palu". The profile details include:

- Industrial Site: Kawasan Ekonomi Khusus Palu
- Category: Kawasan Industri (KI)
- Province: Sulawesi Tengah
- Regency: Palu
- Address: Bayu, Palu, Kota Palu, Sulawesi Tengah 94352
- Phone: 024 7692 8822
- Fax: 031 505 4006
- Email: andfa.ramadhan@gmail.com
- Link: [Blank]
- Total Availability of Industrial Site Block: 0
- Length (Ha): [Blank]
- Status: [Blank]
- Availability: [Blank]
- Capital distance: [Blank]

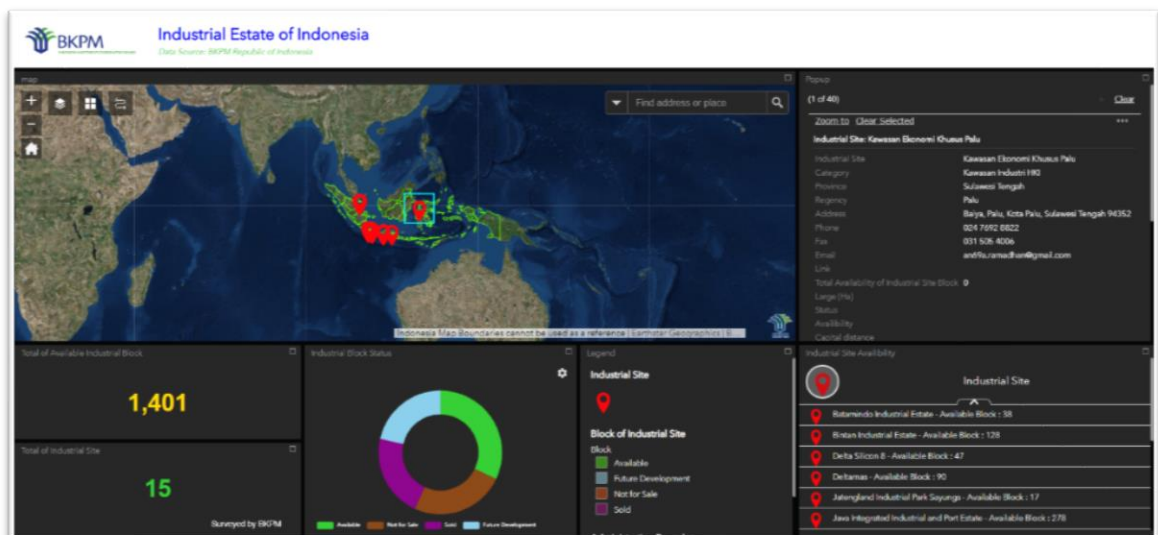
Below the map and profile, there are several data panels:

- Total of Available Industrial Block:** 1,401
- Total of Industrial Site:** 15
- Industrial Block Status:** A donut chart showing the distribution of blocks across different statuses: Available (green), Not for Sale (orange), Sold (purple), and Future Development (blue).
- Legend:** A list of industrial sites with their available block counts:
  - Ratapendo Industrial Estate - Available Block : 38
  - Britan Industrial Estate - Available Block : 128
  - Delta Silicon 3 - Available Block : 47
  - Deltamas - Available Block : 90
  - Jatengrand Industrial Park Sayung - Available Block : 17
  - Java Integrated Industrial and Port Estate - Available Block : 278

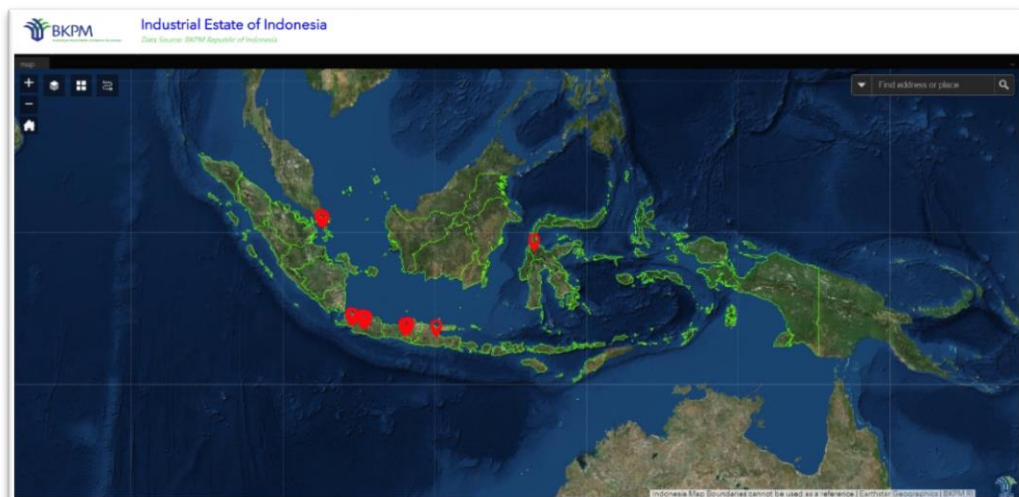
1. Buka Halaman Portal, url : <http://regionalinvestment.bkpm.go.id/portal/>



2. Lihat Peta dan kemudian pilih Realisasi Investasi



3. Map widget to visualize data based on Province and Regency locations



#### 4. Fungsi Tombol pada Peta

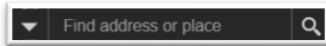


Tombol Zoom In untuk memperbesar Skala Peta

Tombol Zoom In untuk memperkecil Skala Peta



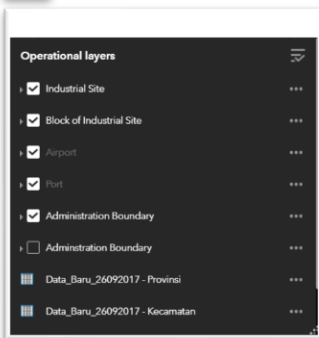
Tombol Home untuk kembali pada skala indonesia



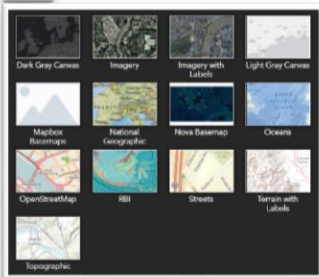
Tombol Pencarian untuk melakukan pencarian lokasi daerah



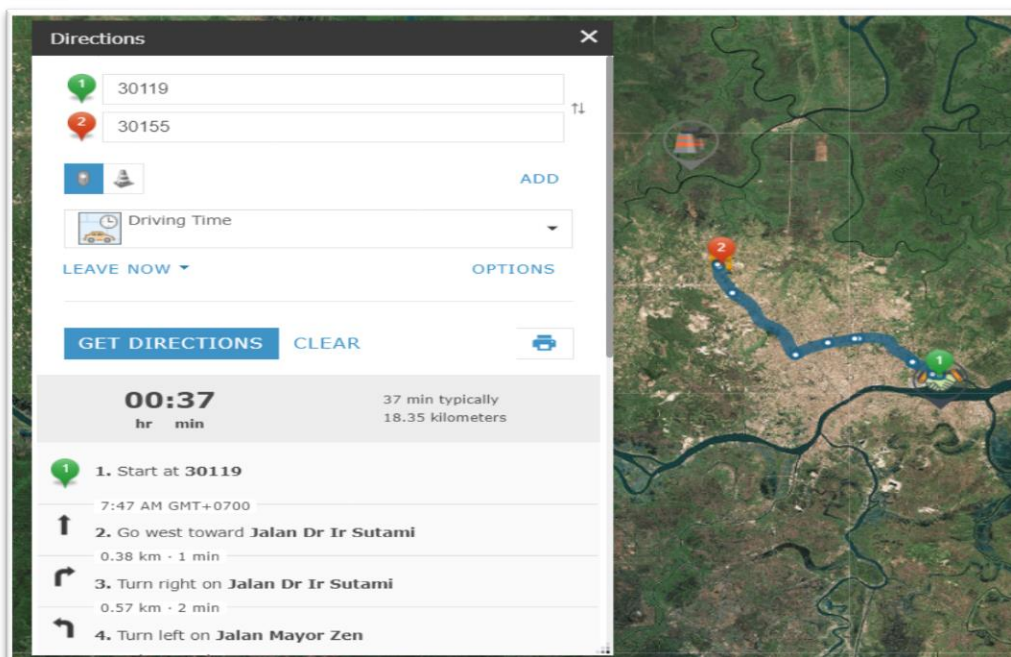
Tombol layer untuk mengaktifkan dan menonaktifkan layer yang akan tampil di peta



Tombol Basemap untuk memilih peta dasar (basemap) yang akan digunakan di peta

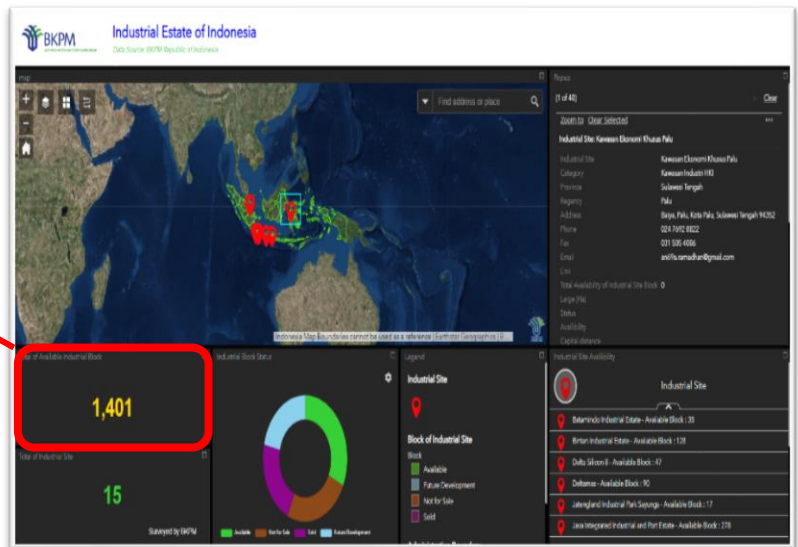


Tombol Routing untuk menganalisa dan menghitung jarak antara dua titik, tombol ini dapat digunakan untuk menganalisa jarak antar peluang terhadap sarana prasarana yang terdekat



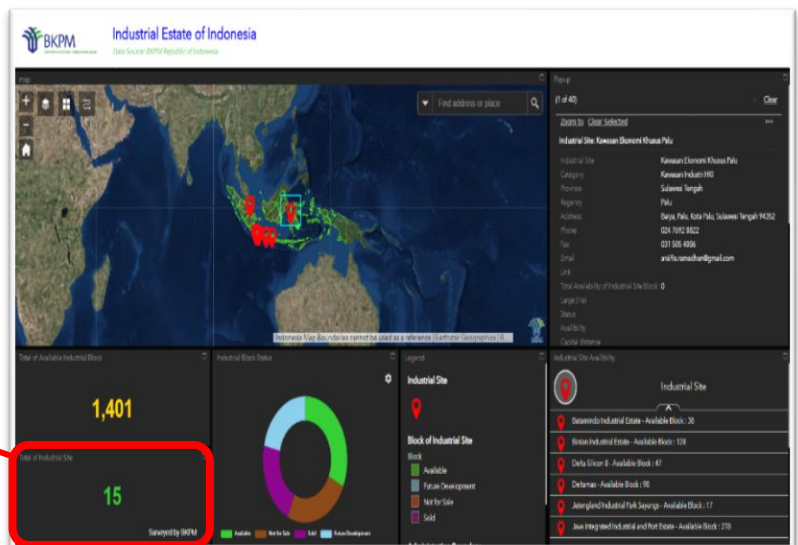
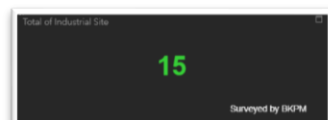
5. Widget Total Jumlah Block di Seluruh Kawasan Industri yang telah di survey BKPM

Informasi Total Jumlah Block di Seluruh Kawasan Industri tersedia pada kiri bawah



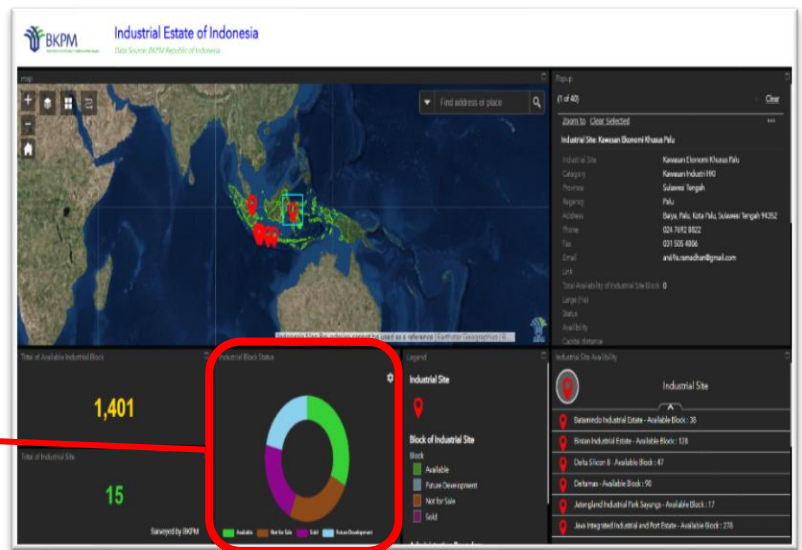
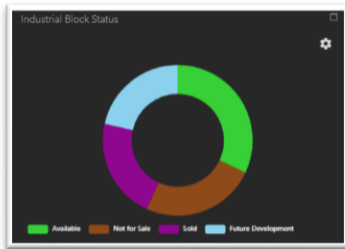
6. Widget Total Jumlah Kawasan Industri yang telah di survey BKPM

Informasi Total Jumlah Kawasan Industri tersedia pada kiri bawah



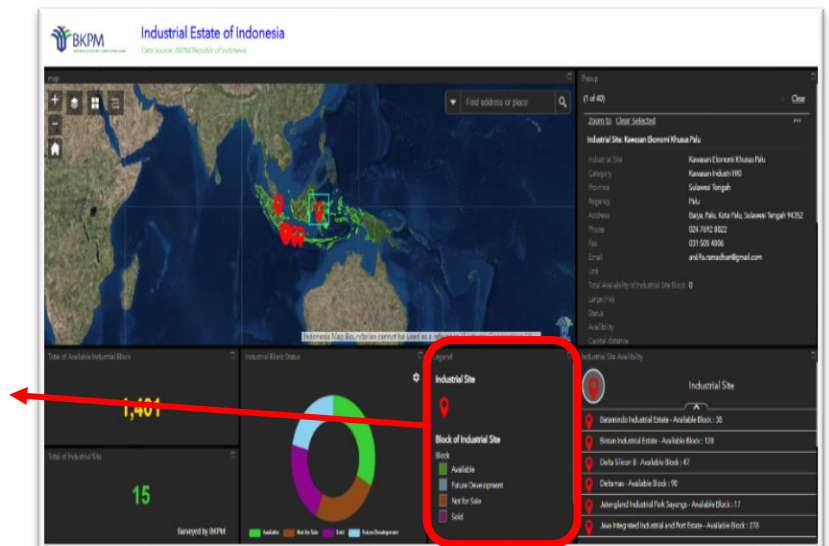
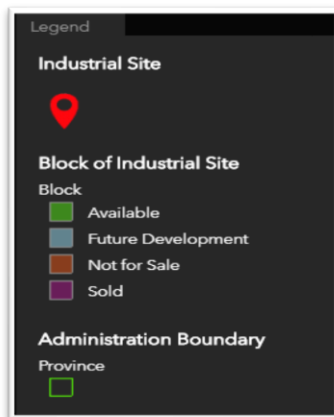
- Widget pie chart menunjukkan total Jumlah status ketersediaan Blok Kawasan Industri yang telah di survey BKPM

Informasi Total Jumlah status ketersediaan Blok Kawasan Industri tersedia pada tengah bawah



- Widget Legenda menunjukkan keterangan dari setiap symbol yang ada di dalam peta

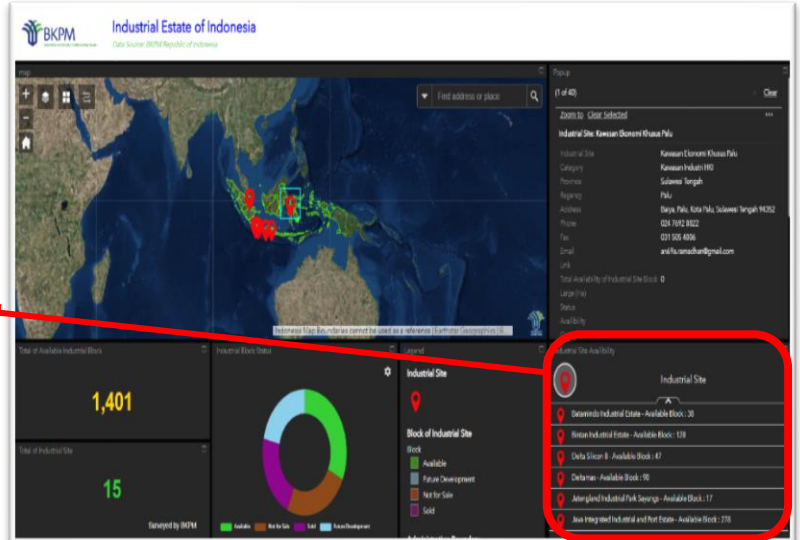
Informasi keterangan status ketersediaan Blok Kawasan Industri tersedia pada tengah bawah



- Widget site menunjukkan jumlah blok dengan status available untuk setiap Kawasan industry yang telah di survey oleh BKPM.

Informasi keterangan jumlah blok dengan status available di setiap Kawasan Industri tersedia pada kanan bawah

| Industrial Site                            | Available Block |
|--|-----------------|
| Batamindo Industrial Estate                | 38              |
| Bintan Industrial Estate                   | 128             |
| Delta Silicon B                            | 47              |
| Delamas                                    | 90              |
| Jatengland Industrial Park Sayung          | 17              |
| Java Integrated Industrial and Port Estate | 278             |
| Karawang International Industrial City     | 0               |
| Kawasan Ekonomi Khusus Palu                | 0               |
| Kawasan Industri Terpadu Indonesia China   | 20              |
| Kawasan Industri Wijayakusuma              | 31              |
| Kendal Industrial Park                     | 0               |
| Kota Bukit Indah                           | 26              |
| Millennium Industrial Estate               | 384             |
| Modernicando Industrial Estate             | 317             |
| Suryacipta City of Industry                | 25              |



- Widget popup menunjukkan detail keterangan dari setiap Kawasan industri yang telah di survey oleh BKPM.

Informasi keterangan detail Kawasan industri setiap Kawasan Industri tersedia pada kanan atas

**Industrial Site: Kawasan Ekonomi Khusus Palu**

Industrial Site: Kawasan Ekonomi Khusus Palu  
 Category: Kawasan Industri HKI  
 Province: Sulawesi Tengah  
 Regency: Palu  
 Address: Baiya, Palu, Kota Palu, Sulawesi Tengah 94352  
 Phone: 024 7692 8822  
 Fax: 031 505 4006  
 Email: an69a.ramadhan@gmail.com  
 Link: [an69a.ramadhan@gmail.com](#)

Total Availability of Industrial Site Block: 0  
 Large (Ha):  
 Status:  
 Availability:  
 Capital distance:  
 Port:  
 Port distance:  
 Airport:  
 Airport distance:  
 Video: [More info](#)  
 Dokumen: [More info](#)

**Picture 1**

